





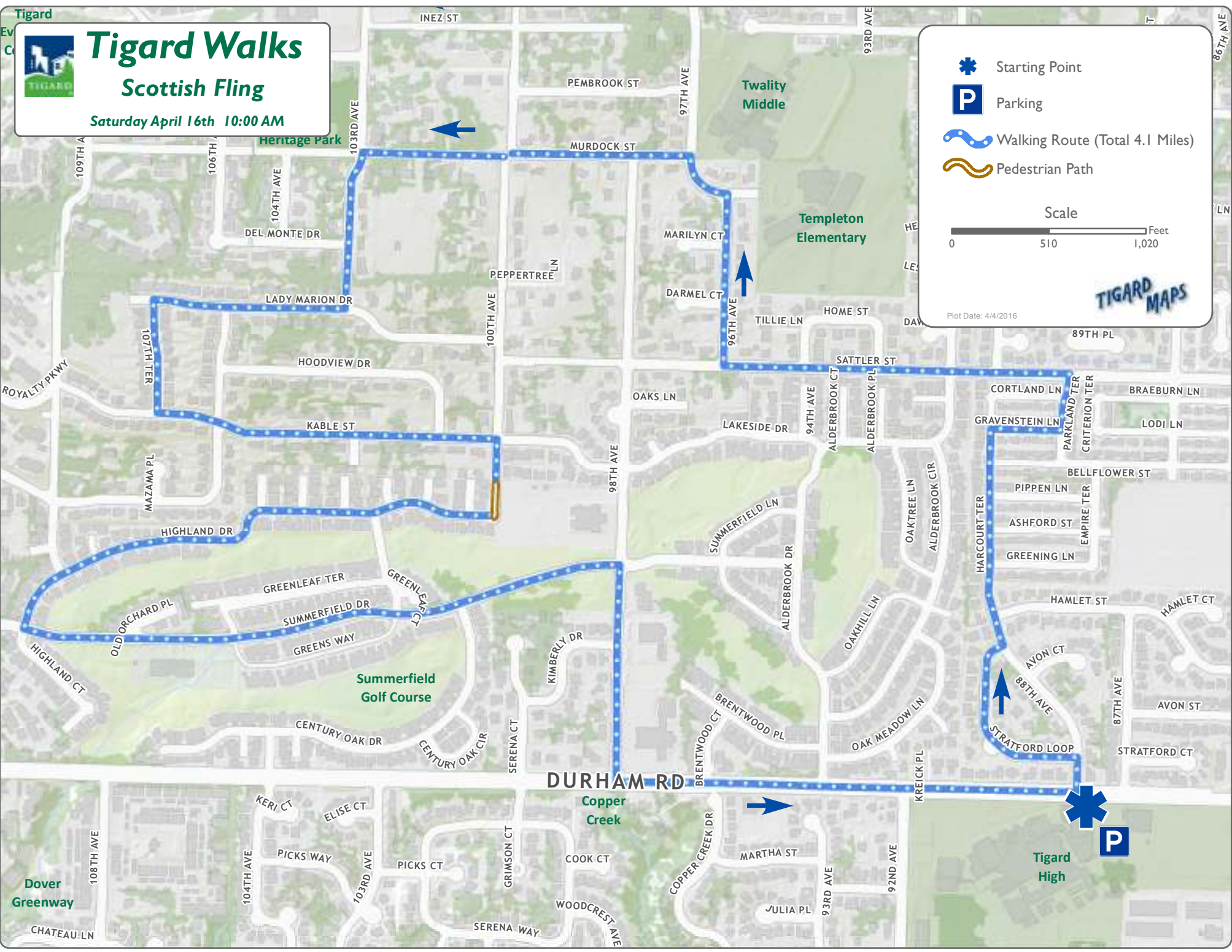
Tigard Walks
Scottish Fling
 Saturday April 16th 10:00 AM

-  Starting Point
-  Parking
-  Walking Route (Total 4.1 Miles)
-  Pedestrian Path

Scale
 0 510 1,020 Feet

TIGARD MAPS

Plot Date: 4/4/2016



Tigard Walks



Scottish Fling Step by Step Navigation

April 16 at 10 a.m.

Total Distance: 4.1 miles

- Parking at Tigard High School by the Deb Fennel Auditorium (*9000 SW Durham Road*)
- 1. Cross Durham Road via marked/lighted crosswalk to 88th Avenue
- 2. Left on Stratford Loop
- 3. Left on Harcourt Terrace, Right on Gravenstein Lane
- 4. Left on Parkland Terrace
- 5. Left on Sattler
- 6. Right on 96th Avenue
- 7. Follow curve to the left on Murdock Street
- 8. Left on 103rd Avenue
- 9. Right on Lady Marion Drive
- 10. Left on 107th Terrace
- 11. Left on Kable Street
- 12. Right on 100th Avenue
- 13. Right on Highland Drive (path connects from closed street plug)
- 14. Left onto Summerfield Drive
- 15. Right onto 98th Avenue
- 16. Left on Durham Road back to Tigard High School