



# Tigard Walks

January 2015

WAVERLY DR

88TH PL

85TH AVE

92ND AVE

START

Durham City Park

Cook Park




Fanno Creek



Tualatin River

STONE DR

SHAWNEE TRL

## Pick Your Walk

-  Walk 1 (.7 Miles Round Trip)
-  Walk 2 (1.8 Miles Round Trip)
-  Other Trails

-  Restrooms
-  Boat Ramp



Scale  
0 250 500 Feet

TIGARD MAPS

Plot Date: 12/31/2014

City of Tigard  
13125 SW Hall Blvd  
Tigard, Oregon 97223  
503 . 639 . 4171  
www.tigard-or.gov